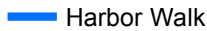









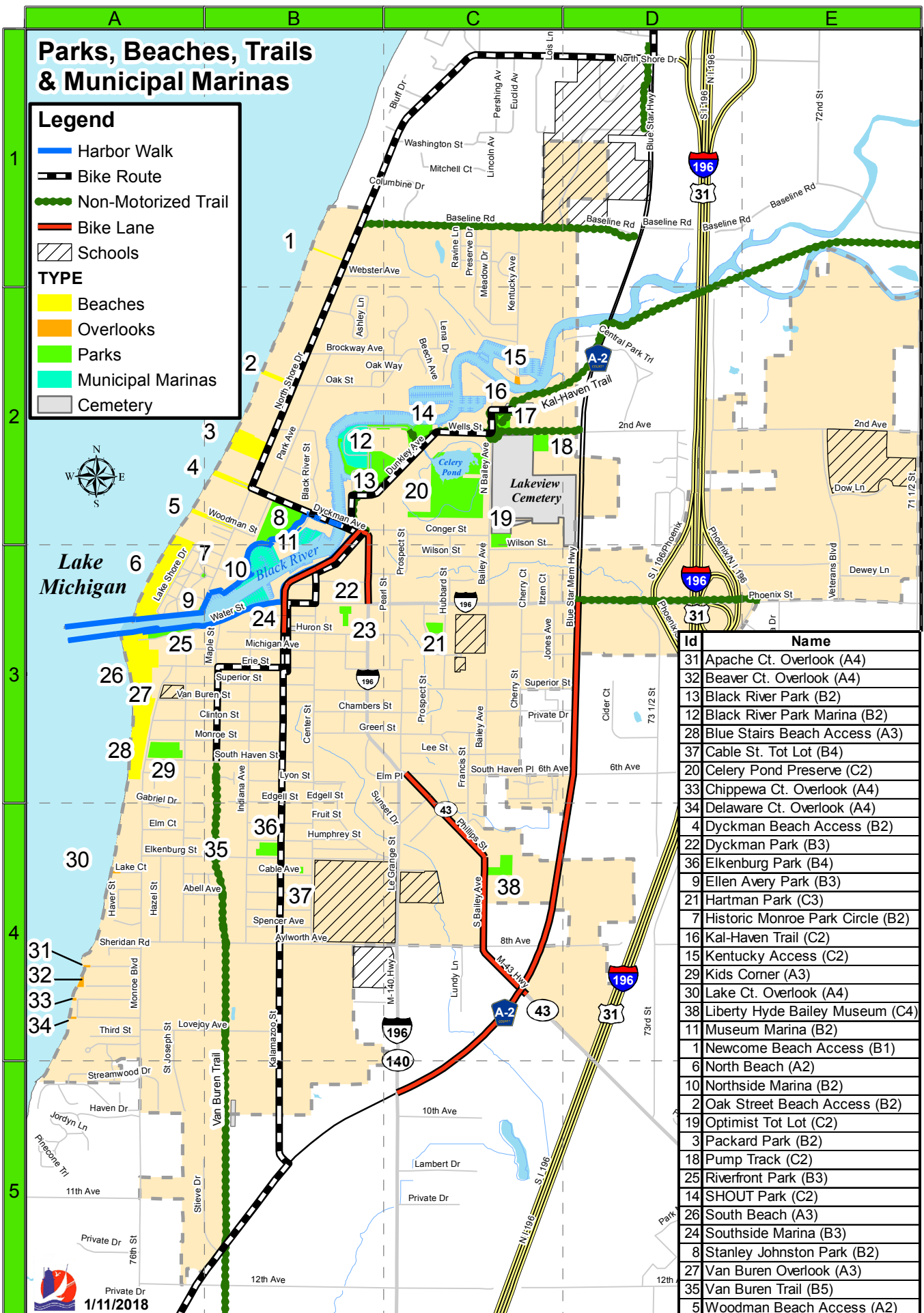


Parks, Beaches, Trails & Municipal Marinas

Legend

-  Harbor Walk
 -  Bike Route
 -  Non-Motorized Trail
 -  Bike Lane
 -  Schools
- TYPE**
-  Beaches
 -  Overlooks
 -  Parks
 -  Municipal Marinas
 -  Cemetery



Id	Name
31	Apache Ct. Overlook (A4)
32	Beaver Ct. Overlook (A4)
13	Black River Park (B2)
12	Black River Park Marina (B2)
28	Blue Stairs Beach Access (A3)
37	Cable St. Tot Lot (B4)
20	Celery Pond Preserve (C2)
33	Chippewa Ct. Overlook (A4)
34	Delaware Ct. Overlook (A4)
4	Dyckman Beach Access (B2)
22	Dyckman Park (B3)
36	Elkenburg Park (B4)
9	Ellen Avery Park (B3)
21	Hartman Park (C3)
7	Historic Monroe Park Circle (B2)
16	Kal-Haven Trail (C2)
15	Kentucky Access (C2)
29	Kids Corner (A3)
30	Lake Ct. Overlook (A4)
38	Liberty Hyde Bailey Museum (C4)
11	Museum Marina (B2)
1	Newcome Beach Access (B1)
6	North Beach (A2)
10	Northside Marina (B2)
2	Oak Street Beach Access (B2)
19	Optimist Tot Lot (C2)
3	Packard Park (B2)
18	Pump Track (C2)
25	Riverfront Park (B3)
14	SHOUT Park (C2)
26	South Beach (A3)
24	Southside Marina (B3)
8	Stanley Johnston Park (B2)
27	Van Buren Overlook (A3)
35	Van Buren Trail (B5)
5	Woodman Beach Access (A2)